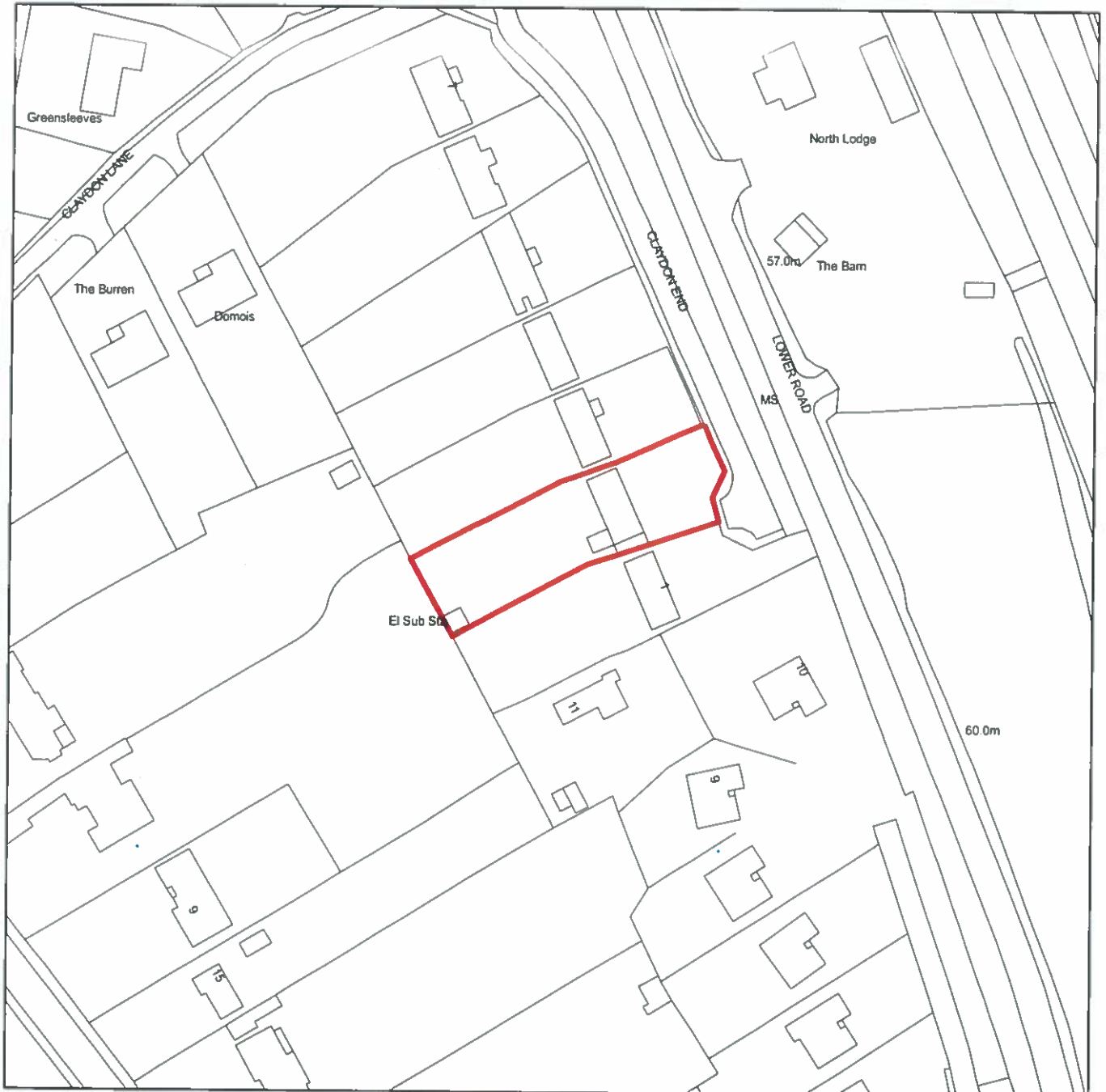


CH/2017/1890/FA



CHILTERN
District Council

Woodfield, 2 Claydon End, Chalfont St Peter, Buckinghamshire, SL9 8JX



Scale: 1:1,250

This map is reproduced from the Ordnance Survey map with the permission of the Controller of Her Majesty's Stationery Officer © Crown Copyright. Unauthorised reproduction infringes Crown Copyright and may lead to prosecution and civil proceedings.

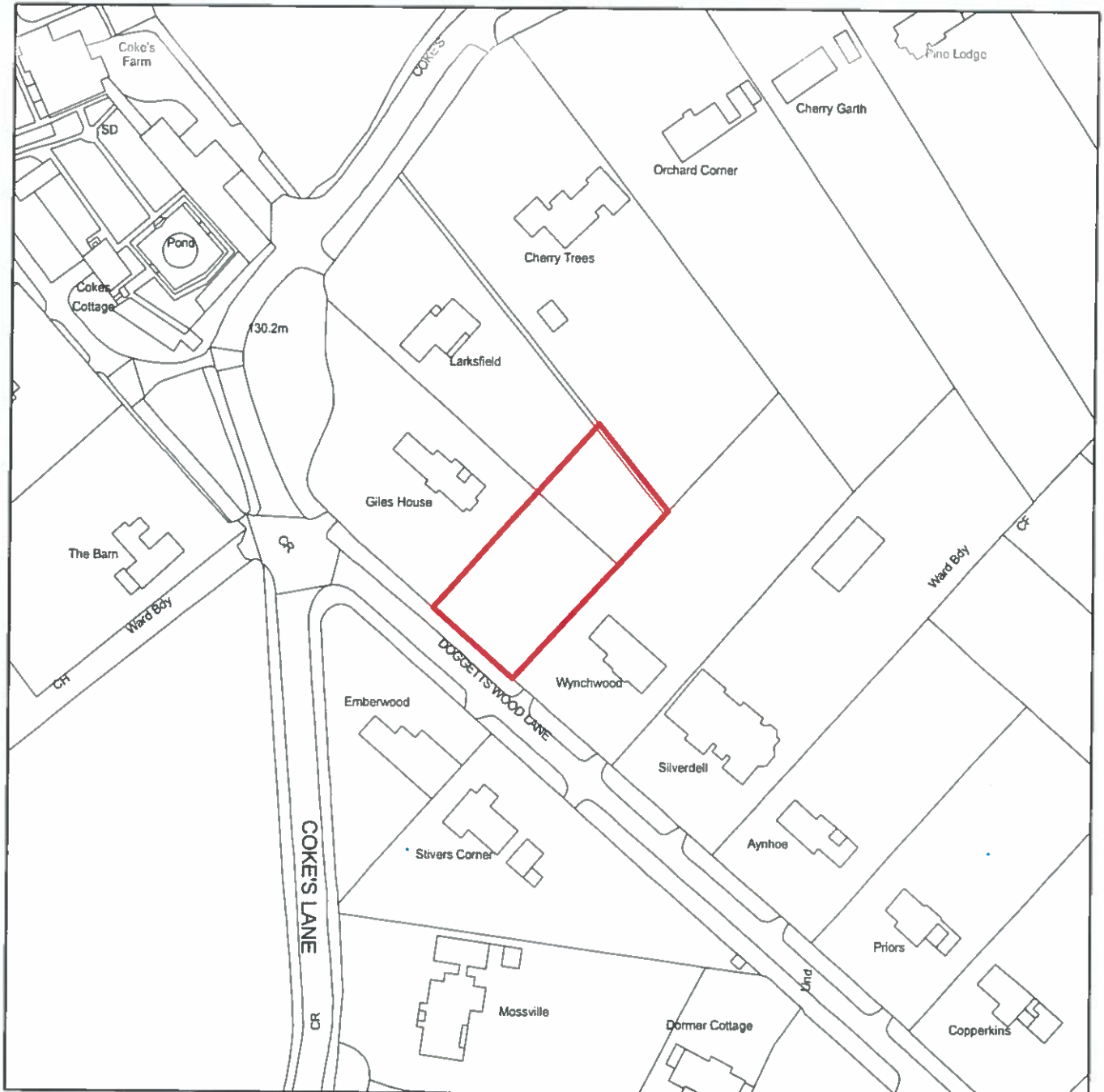
Organisation	Chiltern District Council
Department	Planning & Environment
Comments	
Date	
SLA Number	100033578.2016

CH/2018/0075/FA



CHILTERN
District Council

Land Adjacent To Giles House and To Rear Of Larkes Field,
Doggetts Wood Lane, Little Chalfont, Buckinghamshire, HP8 4TH



Scale: 1:1,250

This map is reproduced from the Ordnance Survey map with the permission of the Controller of Her Majesty's Stationery Officer © Crown Copyright. Unauthorised reproduction infringes Crown Copyright and may lead to prosecution and civil proceedings.

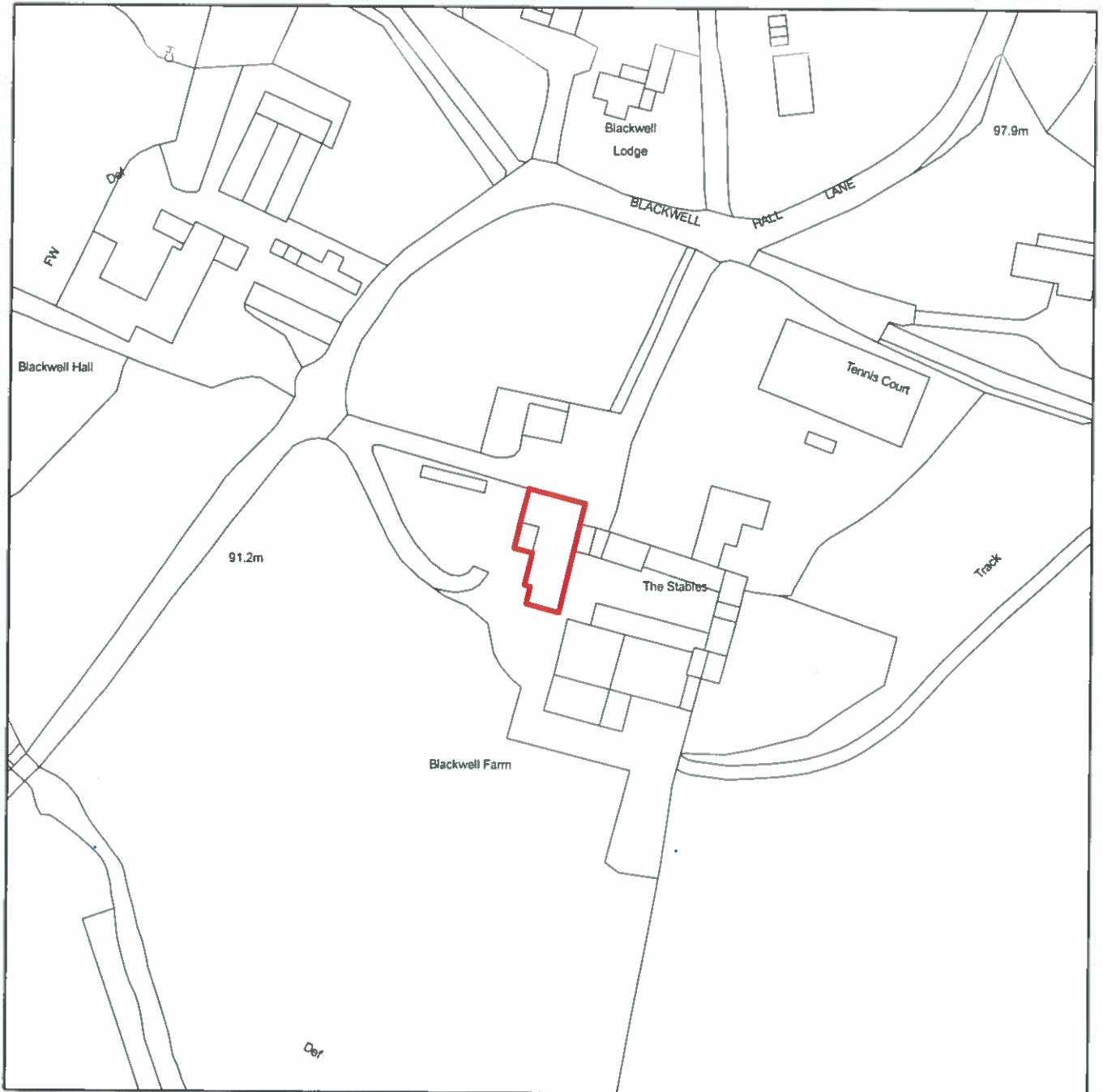
Organisation	Chiltern District Council
Department	Planning & Environment
Comments	
Date	
SLA Number	100033578 2016

CH/2018/0247/FA

CHILTERN
District Council



The Great Barn, Blackwell Hall Lane, Latimer
Buckinghamshire HP5 1TN



Scale: 1:1,250

This map is reproduced from the Ordnance Survey map with the permission of the Controller of Her Majesty's Stationery Officer © Crown Copyright. Unauthorised reproduction infringes Crown Copyright and may lead to prosecution and civil proceedings.

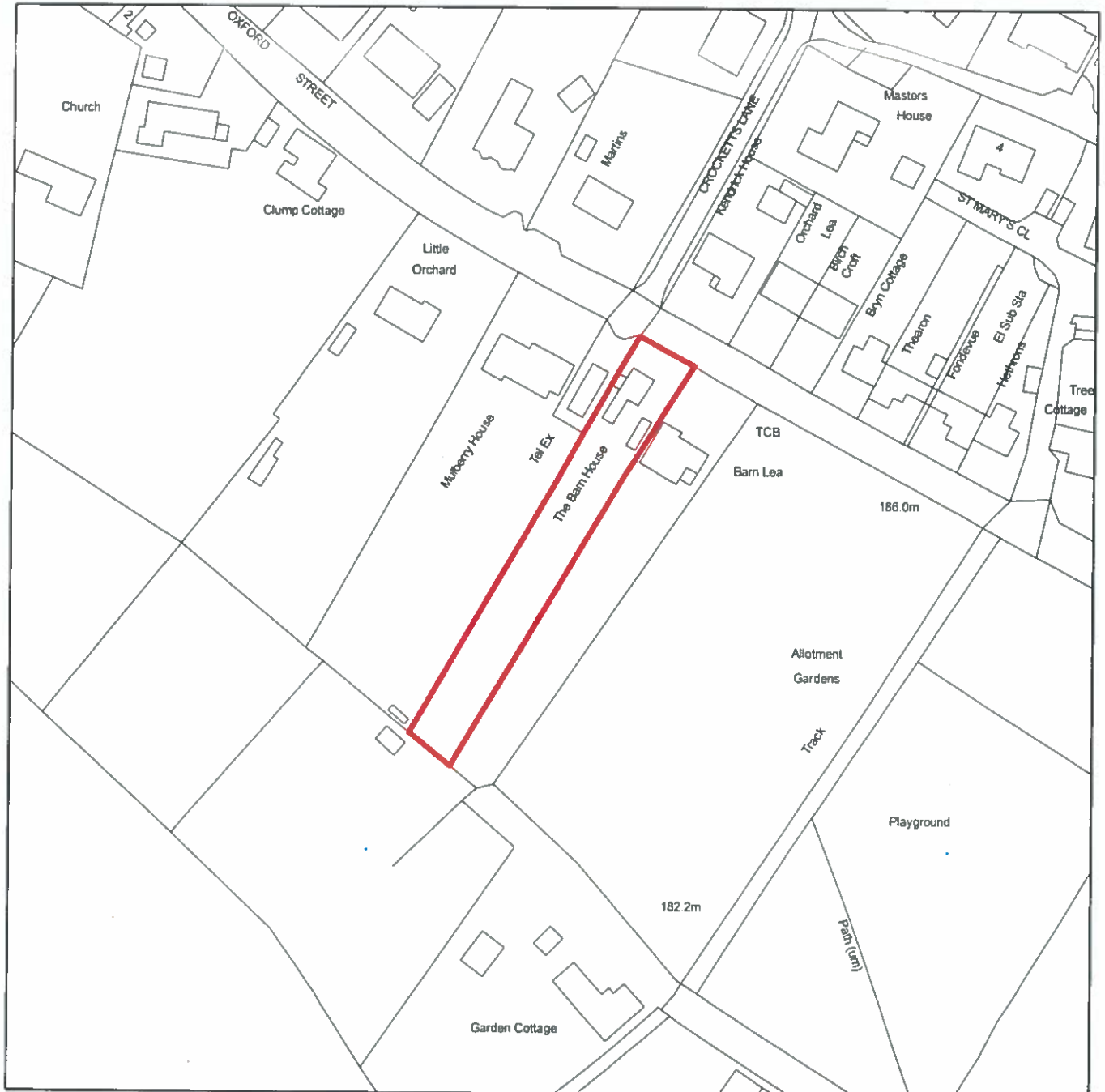
Organisation	Chiltern District Council
Department	Planning & Environment
Comments	
Date	
SLA Number	100033578.2016

CH/2018/0466/FA



CHILTERN
District Council

Barn House, Oxford Street, Lee Common, Buckinghamshire, HP16 9JP



Scale: 1:1,250

This map is reproduced from the Ordnance Survey map with the permission of the Controller of Her Majesty's Stationery Officer © Crown Copyright. Unauthorised reproduction infringes Crown Copyright and may lead to prosecution and civil proceedings.

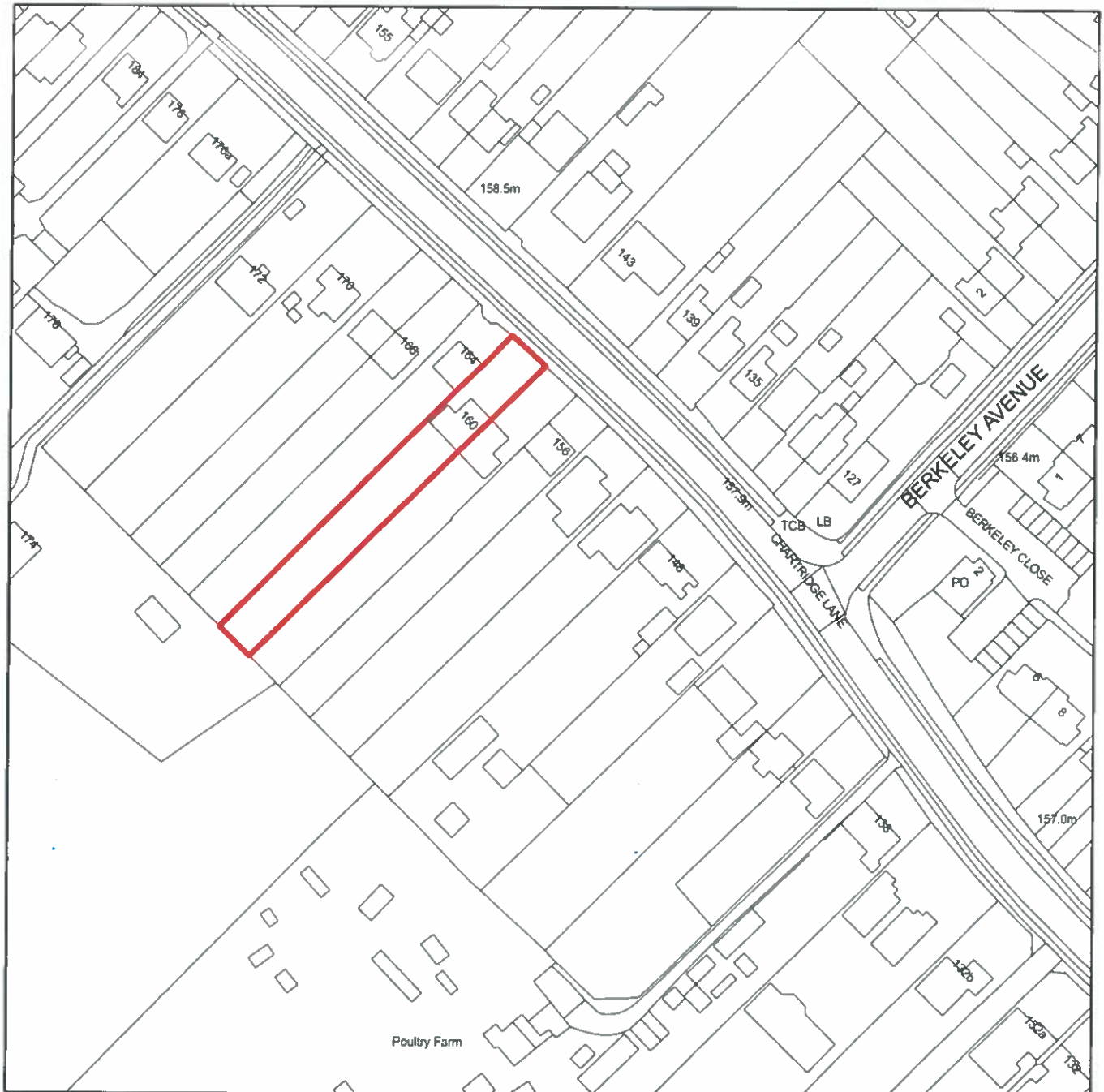
Organisation	Chiltern District Council
Department	Planning & Environment
Comments	
Date	
SLA Number	100033578.2016

CH/2018/0570/FA



CHILTERN
District Council

160 Chartridge Lane, Chesham, Buckinghamshire, HP5 2SE



Scale: 1:1,250

This map is reproduced from the Ordnance Survey map with the permission of the Controller of Her Majesty's Stationery Officer © Crown Copyright. Unauthorised reproduction infringes Crown Copyright and may lead to prosecution and civil proceedings.

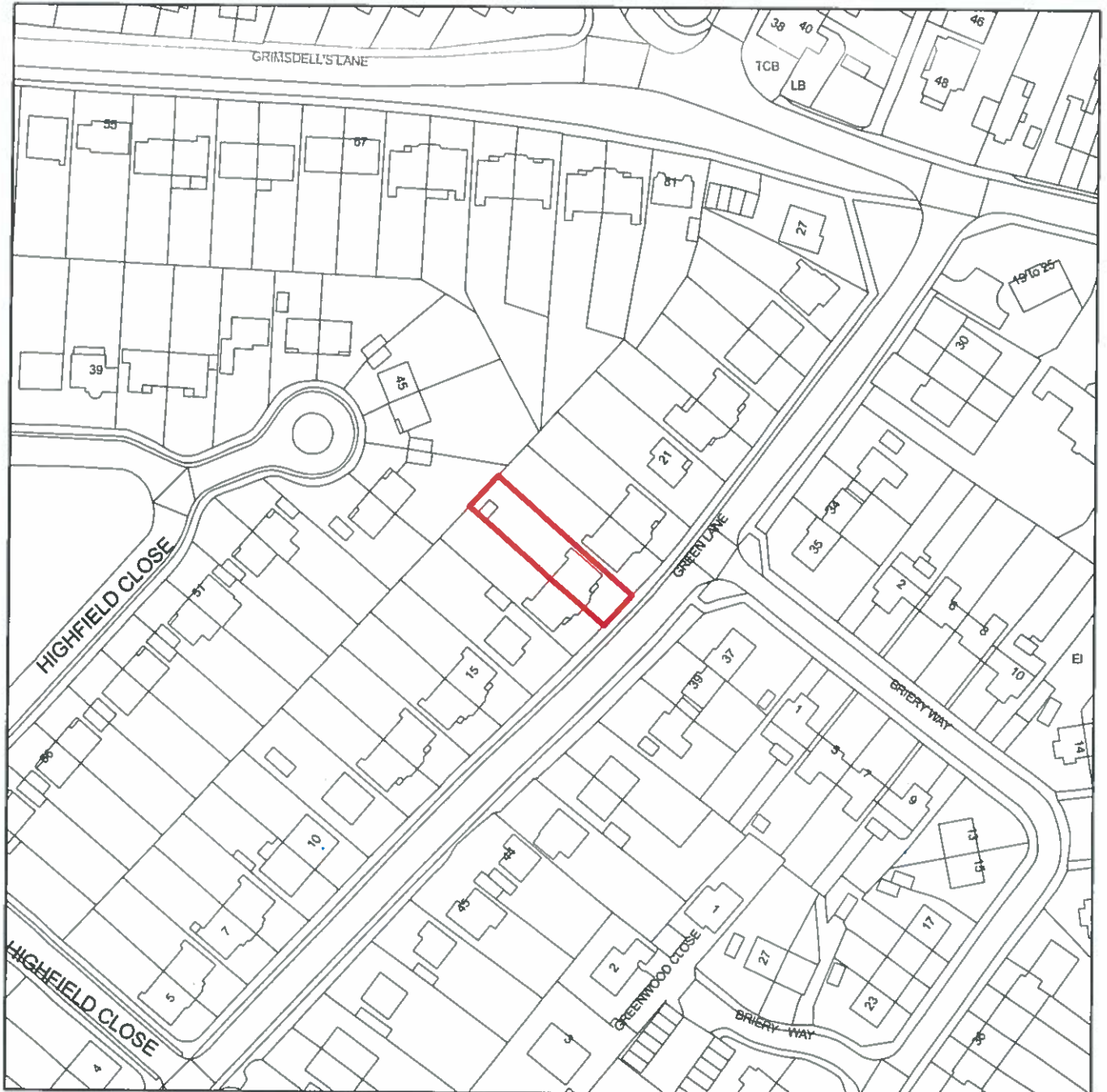
Organisation	Chiltern District Council
Department	Planning & Environment
Comments	
Date	
SLA Number	100033578.2016

CH/2018/0572/FA



CHILTERN
District Council

Breyll Path, 18 Green Lane, Amersham, Buckinghamshire, HP6 6AR



Scale: 1:1,250

This map is reproduced from the Ordnance Survey map with the permission of the Controller of Her Majesty's Stationery Officer © Crown Copyright. Unauthorised reproduction infringes Crown Copyright and may lead to prosecution and civil proceedings.

Organisation	Chiltern District Council
Department	Planning & Environment
Comments	
Date	
SLA Number	100033578 2016